





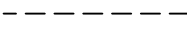





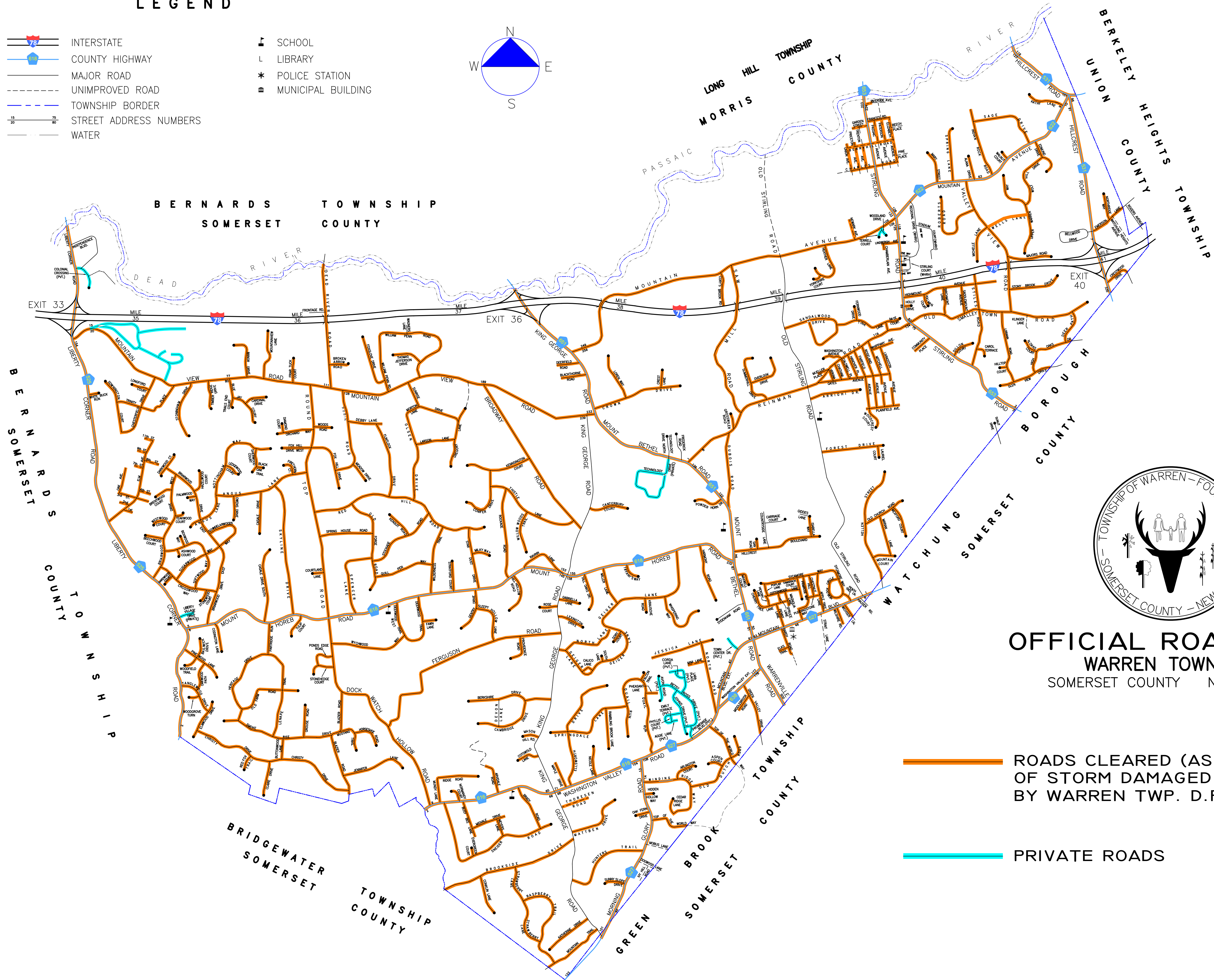
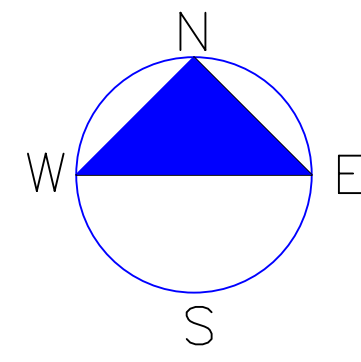




LEGEND

- | | | | |
|---|------------------------|---|--------------------|
|  | INTERSTATE |  | SCHOOL |
|  | COUNTY HIGHWAY |  | LIBRARY |
|  | MAJOR ROAD |  | POLICE STATION |
|  | UNIMPROVED ROAD |  | MUNICIPAL BUILDING |
|  | TOWNSHIP BORDER | | |
|  | STREET ADDRESS NUMBERS | | |
|  | WATER | | |



OFFICIAL ROAD MAP
WARREN TOWNSHIP
 SOMERSET COUNTY NEW JERSEY

-  ROADS CLEARED (AS OF 2-3-12) OF STORM DAMAGED TREES BY WARREN TWP. D.P.W.
-  PRIVATE ROADS